



Republic of the Philippines
SOUTHERN LUZON STATE UNIVERSITY
Lucban, Quezon



REQUEST FOR QUOTATION

GEO WATER SCAN OF SLSU TAYABAS LOT (PMO)

Purchase Request No. 2025-06-1707

Approved Budget for the Contract: ₱ 80,000.00


The Southern Luzon State University through the Bids and Awards Committee invites interested firms/supplier to submit quotation for the procurement of **Geo Water Scan of SLSU Tayabas Lot (PMO)** to apply the sum of **Eighty Thousand Pesos Only (₱ 80,000.00)** inclusive of VAT, being the **Approved Budget for the Contract (ABC)**, details as follows:

Qty.	Unit	ITEM/S DESCRIPTION
1	lot	Geo Water Scan of SLSU Tayabas Lot

1. The quotation-n must be submitted (can also be send thru email at the contact details listed below) or to the Office of the Procurement Office/Bids and Awards Committee, Southern Luzon State University, 2nd Flr. Hermano Puli Building, and shall be received by the Committee.

E-mail : slsuprourement@slsu.edu.ph

2. The SLSU reserves the right to reject any or all quotations and/or proposals and waive any formalities/ informalities therein and to accept such bids it may consider as most advantageous to the agency and to the government. Southern Luzon State University SLSU neither assumes any obligation for whatsoever losses that may be incurred in the preparation of bids, nor does it guarantee that an award will be made.


MARIDEL C. ZABELLA
Director, Procurement Office
Southern Luzon State University
Lucban, Quezon
Tel. No.: (042)540-6519

Republic of the Philippines
SOUTHERN LUZON STATE UNIVERSITY
Project Management Office
Lucban , Quezon

PROJECT TITLE: GEO WATER SCAN OF SLSU TAYABAS LOT

PROJECT LOCATION: SLSU TAYABAS CAMPUS, TAYABAS, QUEZON

OWNER : Southern Luzon State University

ABC : P 80,000.00

MODE OF IMPLEMENTATION : by Contract

PROJECT DURATION: 30 Calendar Days

SUMMARY

ITEM	QTY.	UNIT	DESCRIPTION	UNIT COST	TOTAL
I	1	lot	Mobilization/Demobilization and Site Preparation		
II	1	lot	Geo Water Scan at the Site		
III	1	lot	Data Processing and Interpretation		
IV	1	lot	Submission of Deliverables		
			TOTAL ESTIMATED DIRECT COST	P	
INDIRECT COST			OVERHEAD, CONTINGENCIES & MISC.(OCM)	P	
			CONTRACTOR'S PROFIT	P	
			VALUE ADDED TAX (VAT)	P	
			TOTAL PROJECT COST	P	

TOTAL PROJECT COST IN WORDS: _____

CONTRACTOR / BIDDER : _____




Republic of the Philippines
Southern Luzon State University
Project Management Office
Lucban, Quezon

PROJECT TITLE : Geowaterscan of SLSU Tayabas Lot
PROJECT LOCATION : SLSU Tayabas Campus, Tayabas, Quezon
OWNER : Southern Luzon State University
PROJECT DURATION : 30 CD


SCOPE OF WORKS

1. The Consultant shall conduct a preliminary review of the site layout, including boundaries, access routes, and surface conditions to plan for efficient equipment deployment and coverage.
2. The Consultant shall gather and analyze any available geological, hydrogeological, or topographical data relevant to the site to inform the survey design and interpretation.
3. The Consultant shall conduct non-invasive geophysical survey using electrical resistivity, VES (Vertical Electrical Sounding), or appropriate methods for groundwater detection.
4. Process and analyze the collected data using specialized software to ensure accurate results.
5. Interpret the findings to determine groundwater depth, soil moisture levels, and any potential risks to the site.
6. The Consultant shall prepare the following reports and deliverables in three (3) copies. The final report shall not be limited to the following:
 - a. Methodology and equipment used
 - b. Groundwater depth and soil moisture maps
 - c. Interpretation of subsurface water conditions
 - d. Recommendations for further geotechnical or hydrogeological investigations if required.
 - e. Geotagged Photographs

Prepared by:


Engr. Mary Rose N. Bojelador
Asst. Planning Engineer/As Built Occupancy/
Project Close out section

Approved by:


Engr. Melvin A. Makipagay
Director – Planning and Development Office

Approved by:


Dr. Frederick T. Villa
University President